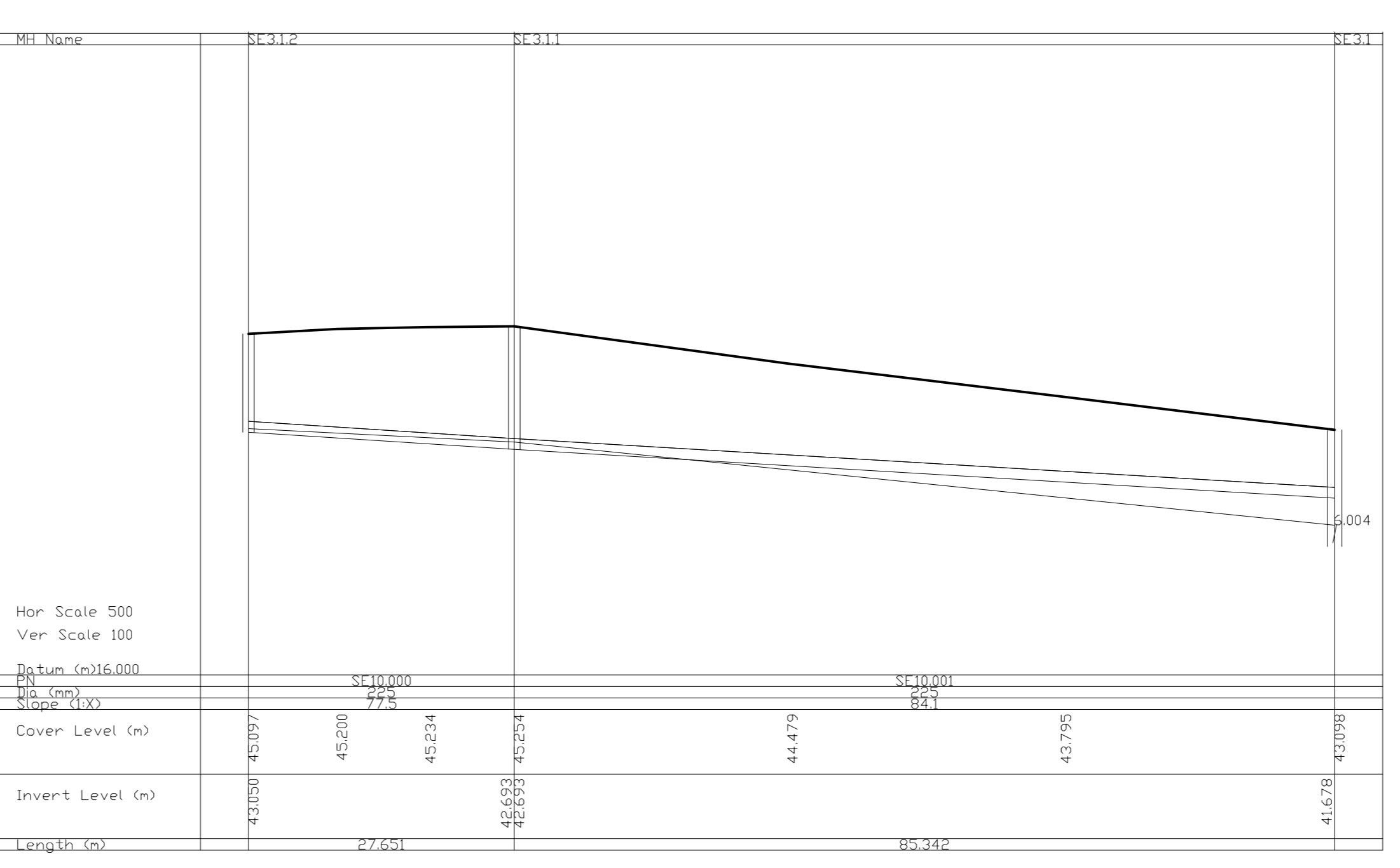

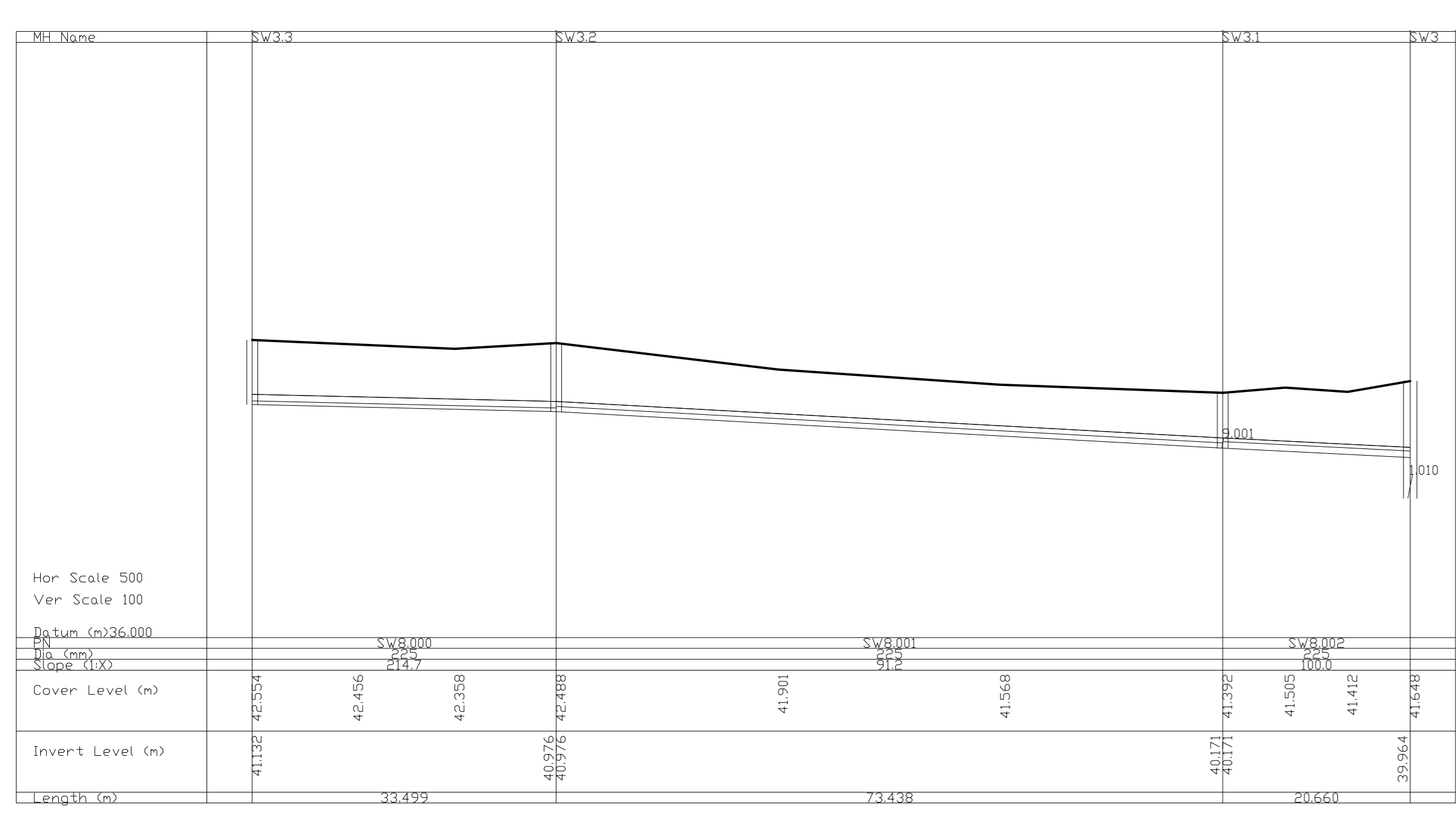
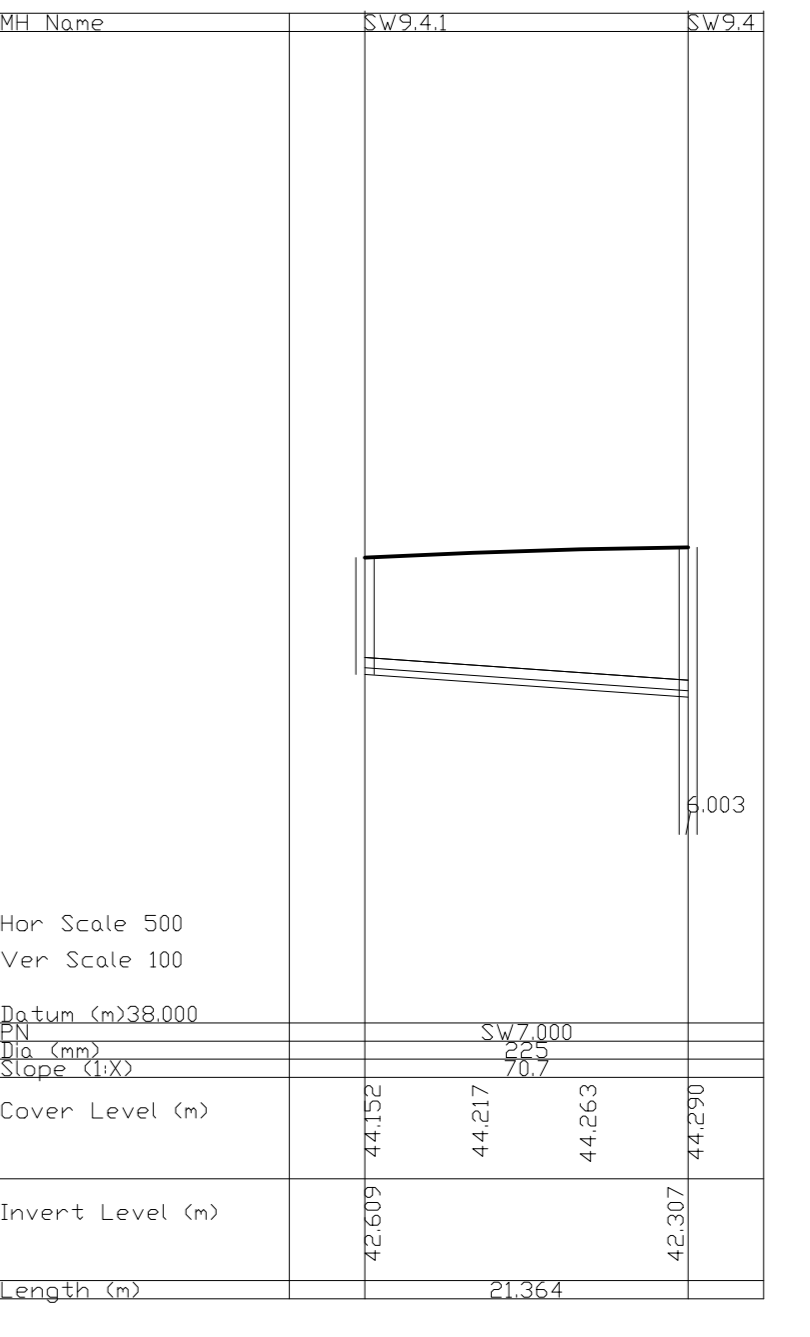
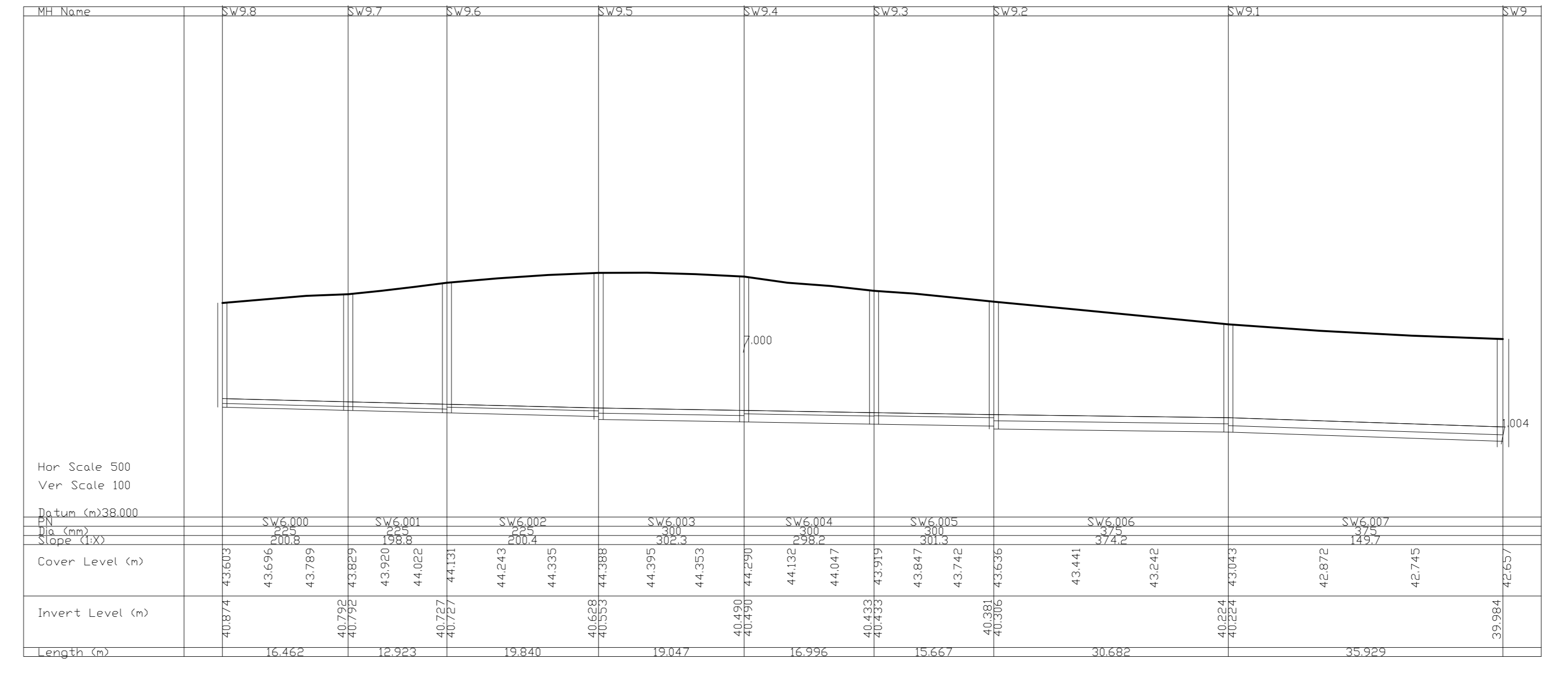
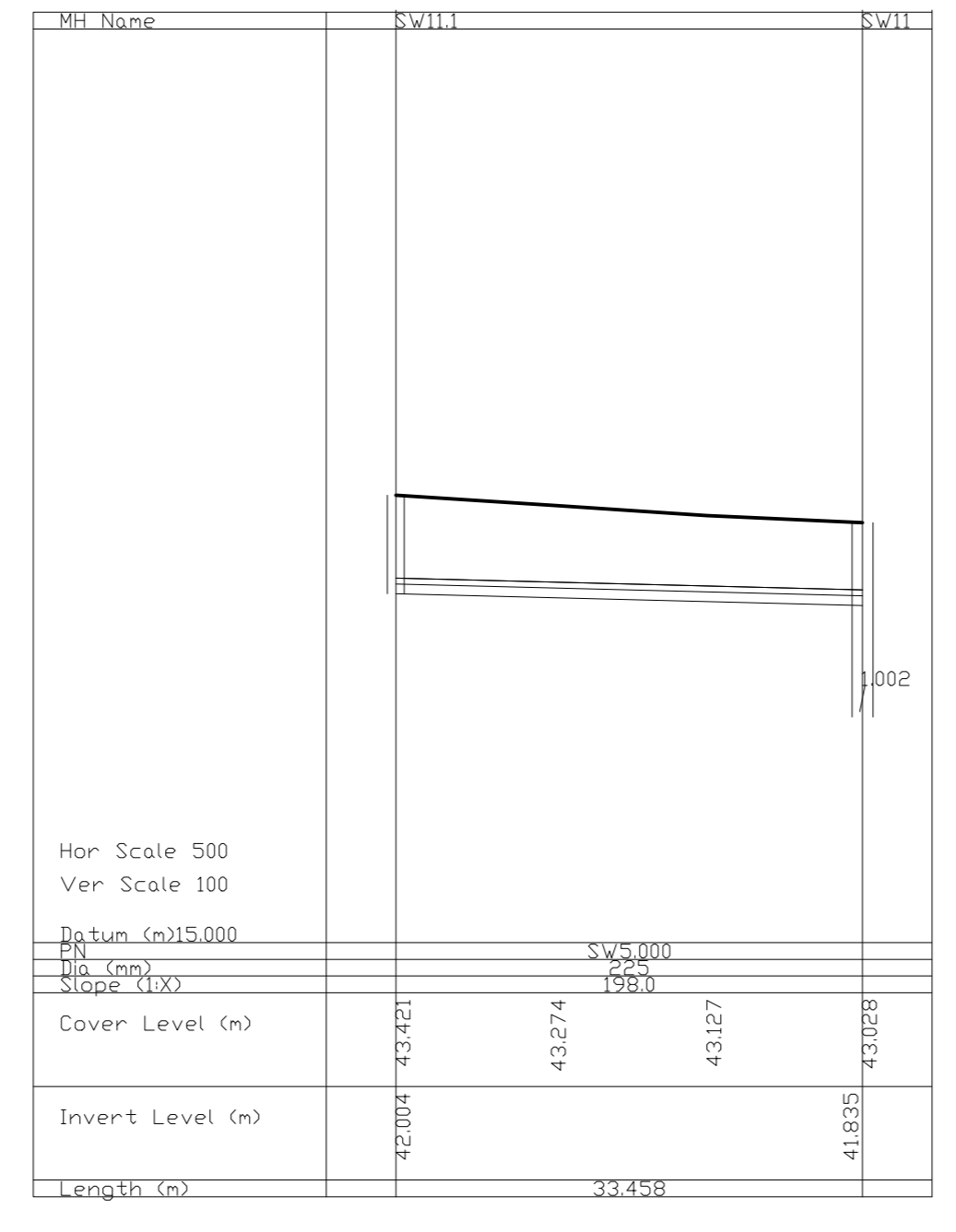
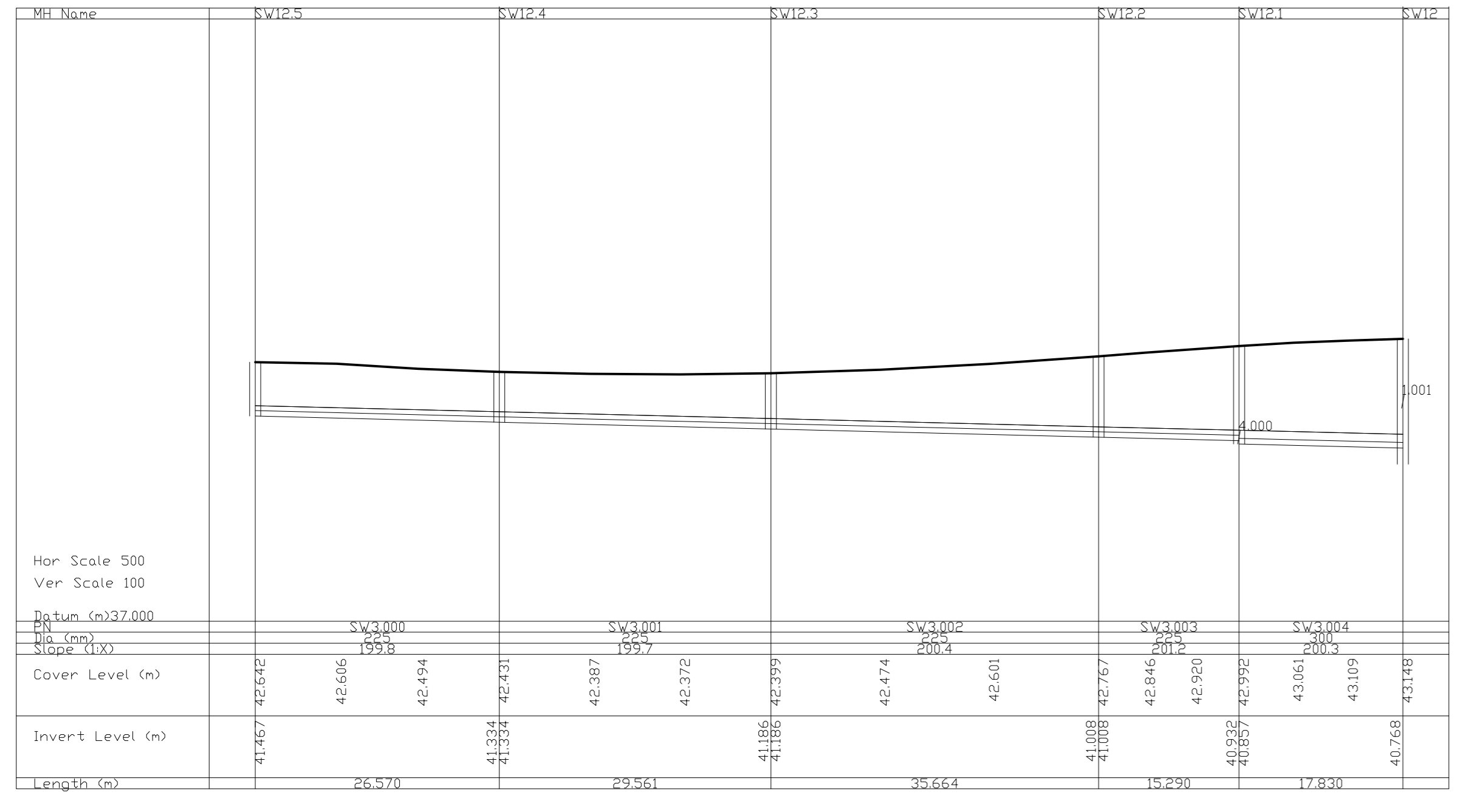
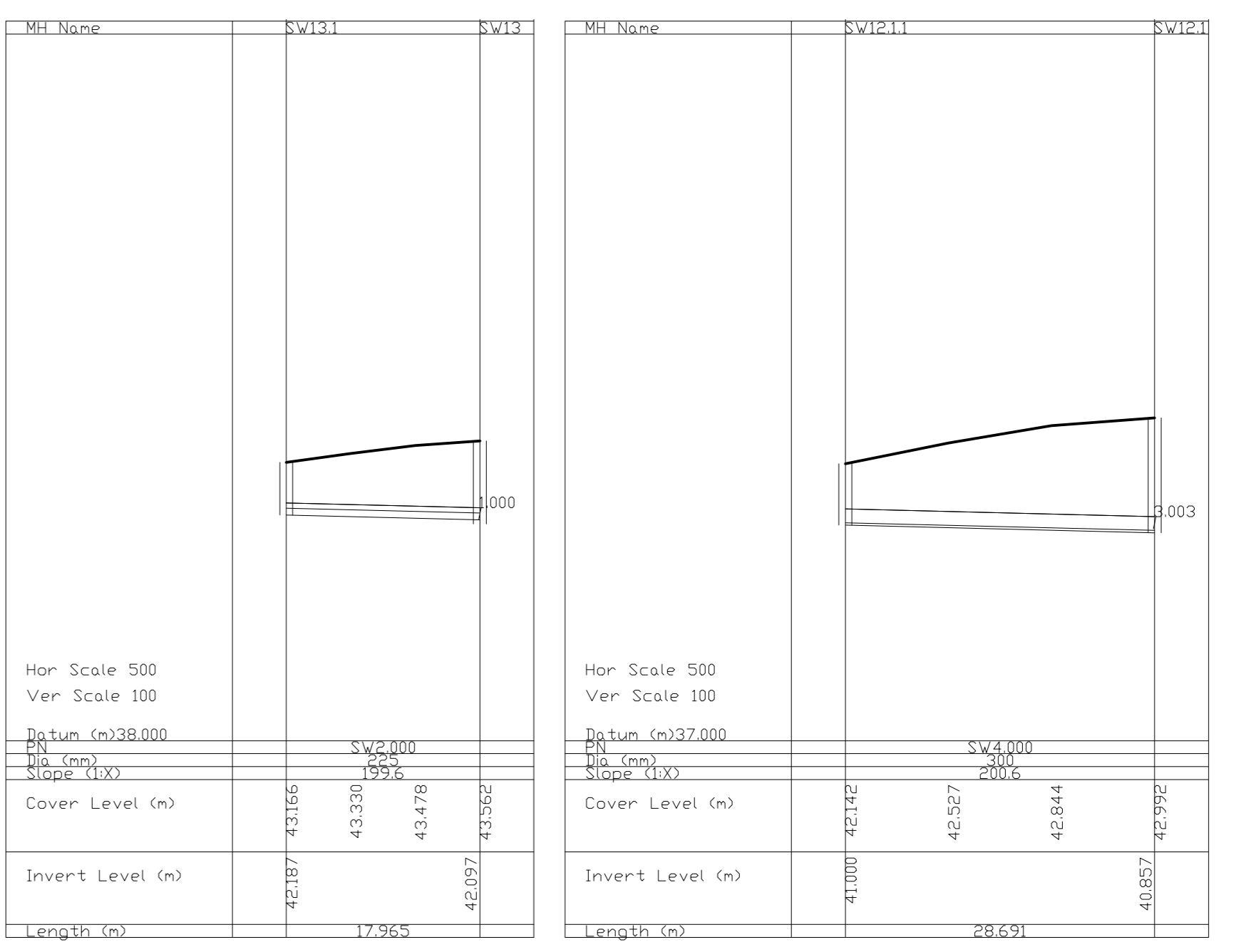


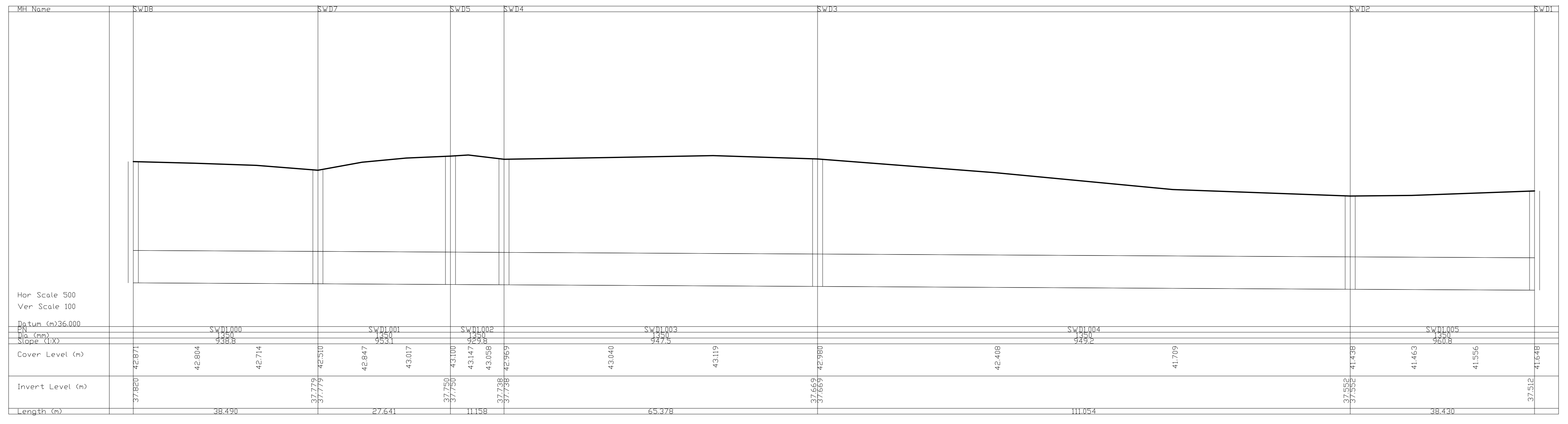


- NOTES:
- ALL DRAWINGS TO BE CHECKED BY CONTRACTOR ON SITE AND ENGINEER INFORMED OF DISCREPANCIES BEFORE WORK COMMENCES
 - ALL LEVELS ARE IN METRES AND ARE RELATED TO ORDINANCE DATUM
 - CONTRACTOR SHALL SATISFY HIMSELF AS TO THE ACCURACY OF PAVEMENT LEVELS ON SITE PRIOR TO COMMENCEMENT OF WORKS ON SITE
 - ALL WORKS TO BE CONSTRUCTED IN ACCORDANCE WITH THE WRA SPECIFICATION FOR ROAD WORKS UNLESS NOTED OTHERWISE
 - THIS DRAWING IS FOR PLANNING PURPOSES ONLY
 - MANHOLE COVER LEVELS ARE TO CONFORM WITH FINISHED ROAD AND PATH LEVELS
 - WHERE COVER TO PIPE IS LESS THAN 1200mm (ROAD/PATH VERGE) OR 600mm (OPEN SPACE) SURROUND PIPE IN MINIMUM 150mm CONCRETE

KEY
PROPOSED GROUND PROFILE



ISSUED FOR PLANNING	KGD	LMCL
DATE	25/01/22	BY
DESCRIPTION		
APPROVED	A. Approved	
REVISIONS	B. Approved with comments	
	C. Do not use	

DBFL CONSULTING ENGINEERS
Civil Structural & Transportation Engineering
www.dbfl.co.uk

DBFL OFFICE: 100 WOLLETON ROAD, WOLLETON, WARRINGTON, CHeshire, W9 1JH
PHONE: 01925 831100
EMAIL: info@dbfl.co.uk
DBFL OFFICE: 100 WOLLETON ROAD, WOLLETON, WARRINGTON, CHeshire, W9 1JH
PHONE: 01925 831100
EMAIL: info@dbfl.co.uk

PROJECT: 100 WOLLETON RESIDENTIAL DEVELOPMENT AT BRANWY ROAD, WOLLETON, WARRINGTON, CHeshire, W9 1JH

DRAWING NO: SURFACE WATER LONGSECTION- SHEET 1 OF 4

DESIGNED BY: LMCL
CHECKED BY: KGD
SCALE: AS SHOWN
SHEET SIZE: A0

DRAWING NO: 180176-DBFL-SW-SP-DR-C-3011
P01