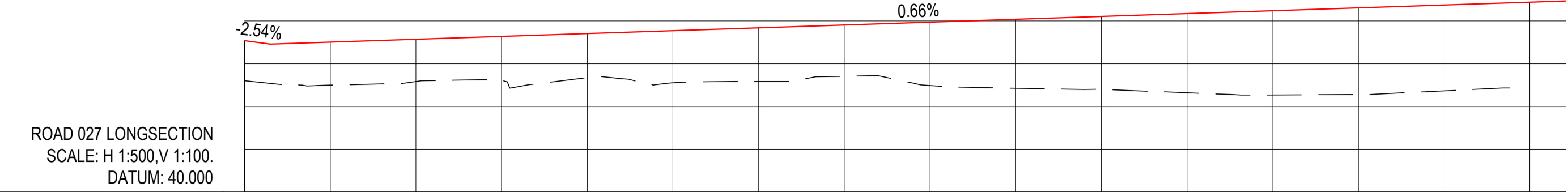
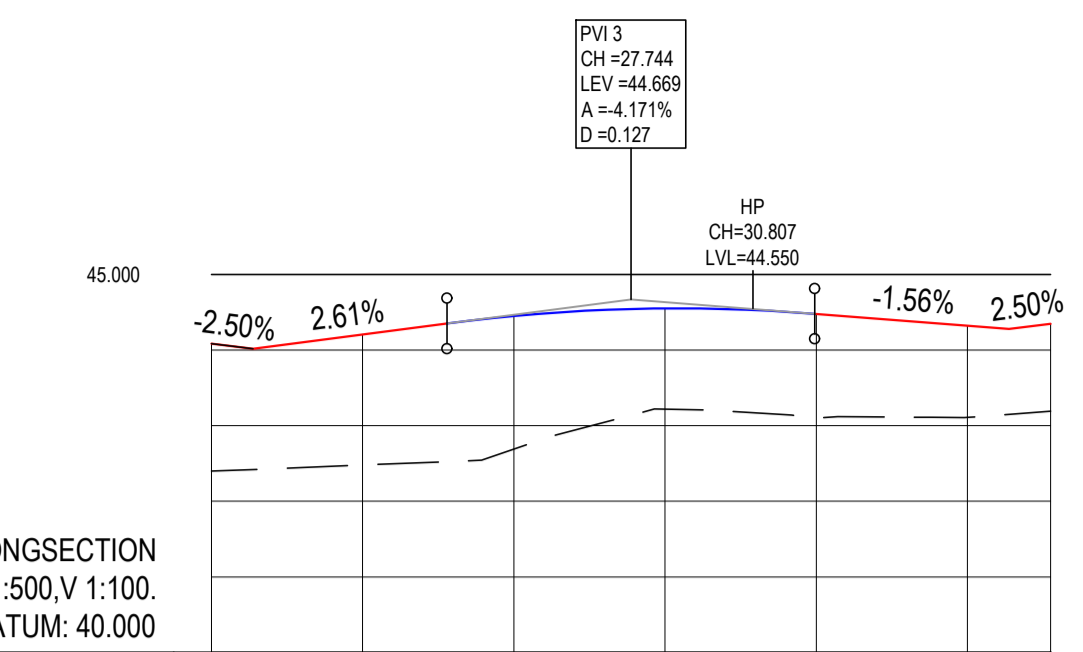


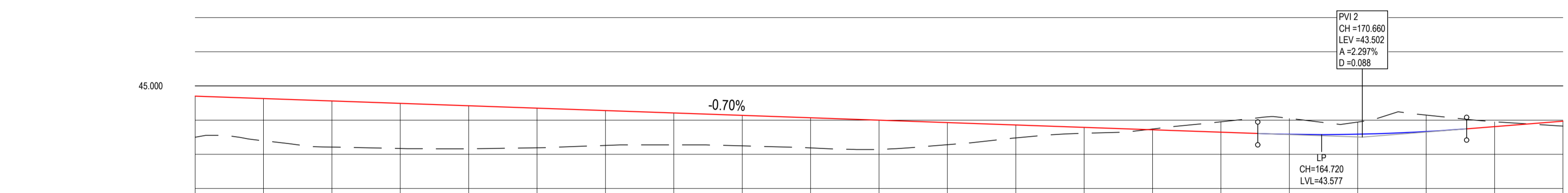
NOTES:



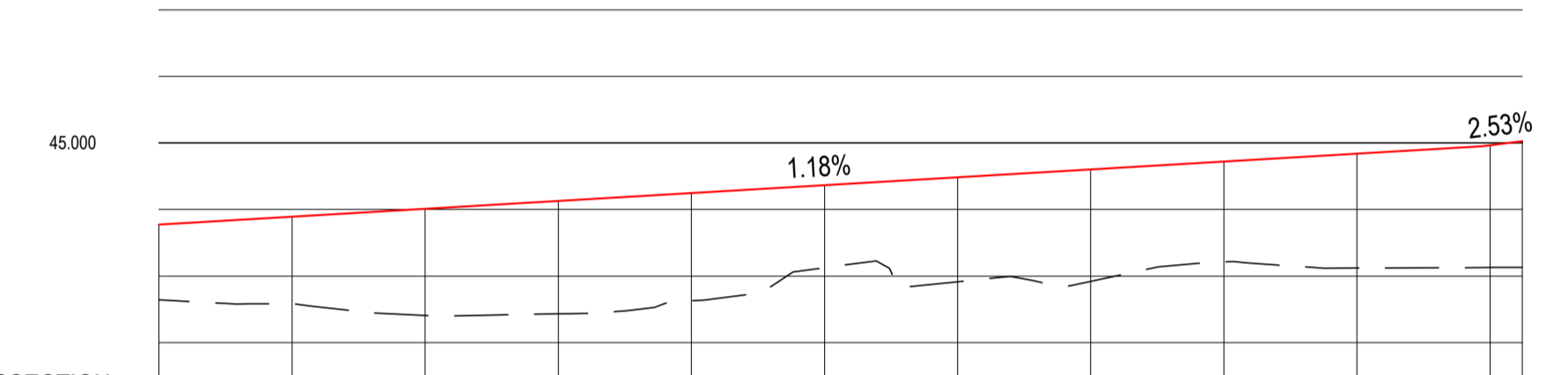
CHAINAGE	EXISTING GROUND LEVELS	PROPOSED LEVELS
00.000	42.611	43.536
10.000	42.498	43.595
20.000	42.581	43.672
30.000	42.668	43.638
40.000	42.672	43.704
50.000	42.553	43.771
60.000	42.585	43.837
70.000	42.705	43.894
80.000	42.498	43.970
90.000	42.427	44.036
100.000	42.399	44.103
110.000	42.320	44.169
120.000	42.269	44.235
130.000	42.279	44.302
140.000	42.386	44.368
150.000		44.434
154.538		44.463



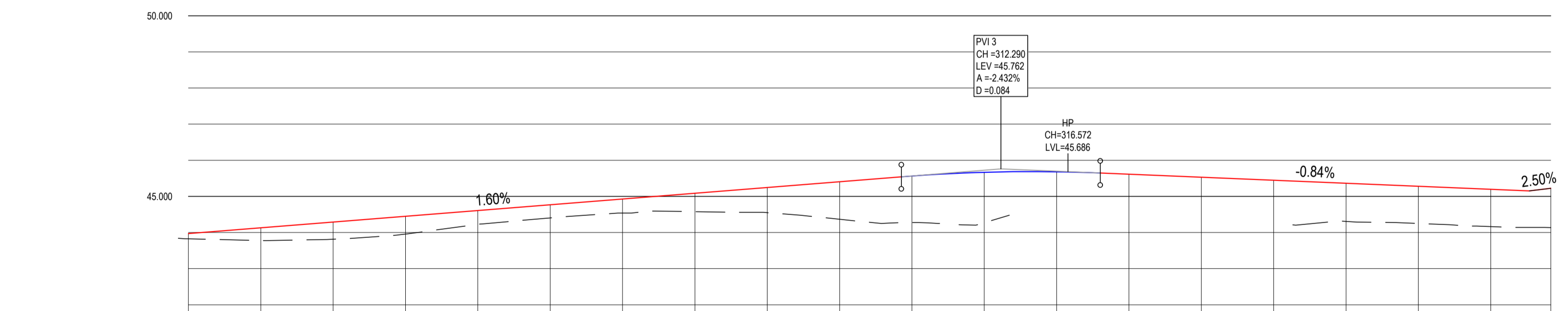
CHAINAGE	EXISTING GROUND LEVELS	PROPOSED LEVELS
00.000	42.400	44.085
10.000	42.478	44.205
15.584		44.351
20.000	42.889	44.450
30.000	43.216	44.549
38.899	43.114	44.477
50.000	43.108	44.321
55.687	43.182	44.347



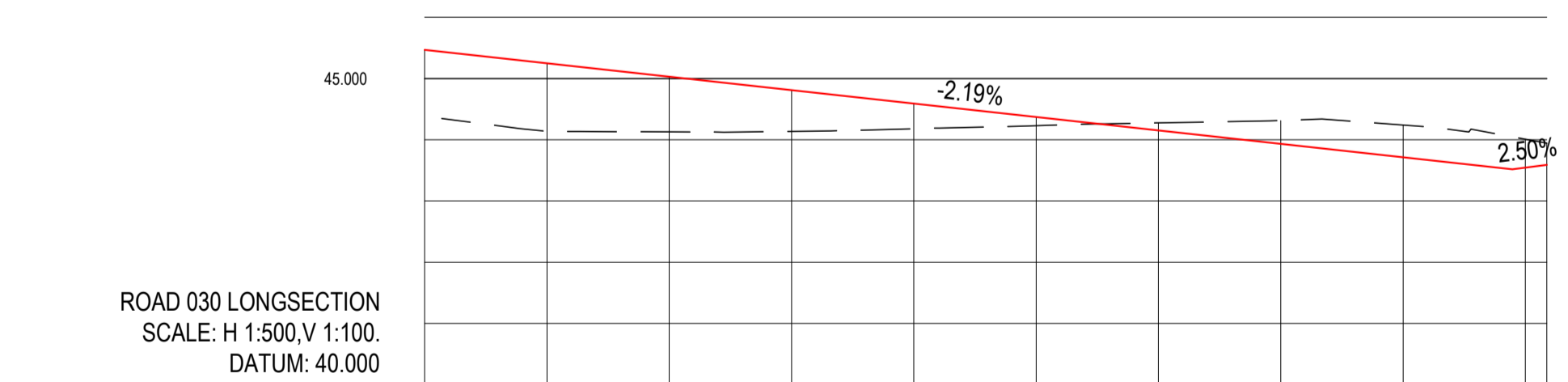
CHAINAGE	EXISTING GROUND LEVELS	PROPOSED LEVELS
00.000	43.300	44.700
10.000	43.396	44.629
20.000	43.210	44.559
30.000	43.170	44.489
40.000	43.161	44.419
50.000	43.192	44.349
60.000	43.238	44.279
70.000	43.274	44.209
80.000	43.248	44.138
90.000	43.185	44.068
100.000	43.144	43.998
110.000	43.281	43.928
120.000	43.478	43.858
130.000	43.613	43.788
140.000	43.740	43.718
150.000	43.952	43.647
155.392		43.510
160.000	44.050	43.595
170.000	43.944	43.527
180.000	44.116	43.655
185.928		43.746
190.000	43.954	43.811
200.000	43.826	43.970



CHAINAGE	EXISTING GROUND LEVELS	PROPOSED LEVELS
00.000	42.842	43.774
10.000	42.584	43.692
20.000	42.408	44.010
30.000	42.431	44.129
40.000	42.628	44.247
50.000	43.125	44.365
60.000	42.915	44.483
70.000	42.919	44.601
80.000	43.212	44.719
90.000	43.120	44.838
100.000	43.128	44.954
102.410	43.128	45.075



CHAINAGE	EXISTING GROUND LEVELS	PROPOSED LEVELS
200.000	43.826	43.970
210.000	43.779	44.130
220.000	43.815	44.289
230.000	43.967	44.449
240.000	44.227	44.608
250.000	44.405	44.768
260.000	44.539	44.927
270.000	44.577	45.087
280.000	44.581	45.246
290.000	44.387	45.405
298.544		45.562
300.000	44.277	45.595
310.000	44.273	45.667
320.000	45.681	45.881
326.036		45.945
330.000	45.613	45.913
340.000	45.529	45.929
350.000	45.446	45.946
360.000	44.307	45.362
370.000	44.250	45.278
380.000	44.154	45.195
388.304	44.137	45.225



CHAINAGE	EXISTING GROUND LEVELS	PROPOSED LEVELS
00.000		45.470
10.000	44.138	45.250
20.000	44.129	45.031
30.000	44.138	44.811
40.000	44.180	44.592
50.000	44.229	44.372
60.000	44.276	44.153
70.000	44.315	43.933
80.000	44.240	43.714
90.000	44.010	43.544
91.748	43.947	43.588

rev	date	ISSUED FOR PLANNING	by	chkd.
P01	25-01-21		KGO	LMCL



project ref.  
LISSYWOLLEN RESIDENTIAL DEVELOPMENT AT BRAUNY ROAD, LISSYWOLLEN, ATHLONE, CO. WESTMEATH

drawing title  
**ROAD LONGSECTIONS SHEET 5 OF 6**

architect  
**DELPHI ARCHITECTS**

designed by	author	scale	sheet size
LMCL	KGO	AS	A1
drawing no.	revision		
180176-DBFL-RD-SP-DR-C-3004	P01		